

Subj: **Important Cox and allied family documents**
Date: 5/27/2011 7:50:27 A.M. Central Daylight Time
From: hmpolly2@att.net
To: jandhcox@grandecom.net, BLUEDAY13@AOL.COM, gowen@llano.net, blangston@tds.net,
gary@upgradetechnologies.com, lessutton@AOL.COM, doublell2010@yahoo.com,
mcgee1302003@yahoo.com, gravelady@sbcglobal.net, meirlamb@att.net, turtle2lady@yahoo.com,
texanlostindc@yahoo.com

Good Morning All,

Previously, I had found some Cox info on the Pennsylvania archives site, but recently I finally figured out how to interpret it. The results are the attached warrants and surveys for the Cox, Hussey, and Garretson land. You will notice that one of the Garretson's surveys is with another person, and it is the land on which they built their church.

I have not seen these before, so I am assuming that they will be new to you, and I hope you will be as pleased to have them as I am.

I may be able to locate others in an earlier county, and if so, I will forward them.

In Family Love,
Marie Polly

Friday, May 27, 2011 America Online: Les Sutton

WEST SIDE APPLICATIONS.

DATE	APPLICANT	ACRES	COUNTY	DESCRIPTION
17 th Gargan Twp. June 1821 Franklin Co.	John McShroy	200	D. 22. 204	Joining Thomas Combs Jon's Hill & Hill's Turner or Hugh Wiley James McCall John McKnight & Alexander Finney in Gargan Township Cumberland Co.
Tyrone Twp. " now " Perry Co. Pat. No. 29 th June 1827 to John Carl	Joshua Butley	150	C. 79. 166.	Joining his other land & John Johnston in Shermans Valley on the south side of the Stony Ridge in Tyrone Twp. Cumberland Co.
Newberry Twp. York Co. Pat. No. 21 st April 1772.	Alexander Elliott	200	C. 50 149.	Joining Jonas Chamberlin Christian Reaply John Seaman in Newberry Twp. York Co.
Newberry Twp. York Co. Pat. No. 21 st Aug 1774 for Samuel Richards	John Curriton	200	C. 163-235	Joining Robert Hoiler, Rob ^t Stancy & Jon's Blomson, in Newberry Twp. York Co.
Cadotte Twp. " now " York Co. Pat. No. 22 nd July 1808 to John Balcher	Valentine Schmetzger Junr	250	C. 9. 116.	Joining Ford's Fissell Houston Miller & Nicholas Geigler in Cadotte Twp. York Co.
Fannett Twp. " now " Franklin Co. Pat. No. 7 th Oct 1870 to David Flickinger & on 15 th June 1821	Robert Harvey	50	C. 57 260.	Between H ^m Harvey & the Tuscarora Mountain including his impro ^{ve} in Fannett Twp. Cumberland Co.
Fannett Twp. Franklin Co. Pat. No. 7 th Oct 1870 to John H. Flickinger & on 15 th June 1821	Robert Harvey	50	C. 57. 261	Between John Elliot & the Tuscarora Mountain including some Walnut timbered ground in Fannett Township Cumberland County.
on L. Roughneck Dublin Twp. Bedford & Patton Cos. V.	Elias Pettit	100	D. 34 47	Joining the North branch of Little Roughneck below land of John Burd in the Burnt Cabin Valley Cumberland Co.
" " "	John Boyle	60		Bounded by Bryan Boyle in the Great Cove in the Twp. Cumberland County.
In Tuscarora 1841 15 Lock Twp. Pat. No. 1 st Nov 1811 on 15 th June 1821 to Robert Kidd Franklin Co.	James Willson	200	L 335	Joining Hill's Scott & the southeast of the Shade Mountain in Lock Township Cumberland County including his imp ^{ro} & made about 6 years ago
Lock Twp. Hofflin Co. Junata Co.	James Willson Junr	200	D. 55 197	Joining H ^m Albuckle on the West side of Tuscarora Creek in Lock Twp. Cumberland Co.
Locke Taboyne Twp. " now " Junata & Perry Cos. Pat. No. 31 st Oct 1864 to Samuel McShay	John Potts	300	A. 27 318	Joining H ^m Sample on the East branch of Tuscarora Creek near Begans bridge on the road Cumberland Co.
Lock Twp. " now " Junata Co. Pat. No. 26 th June 1822 to S. Lavin	Alex ^r Potts	200	C. 68 142.	On Tuscarora Creek joining the ballons and Limestone Ridge in Cumberland Co.
Tuscarora Twp. " now " Hofflin Co. Junata Co.	James Potts	300	D. 55 196.	On the West side of the Limestone Ridge near McShay's in Tuscarora Creek Cumberland Co.

is on
count
of
Land
C
of
con
with
ing
sh
with
ipi

WEST SIDE APPLICATIONS.

DATE	No.	APPLICANT	ACRES	COVER SHEETS YORK COUNTY	DESCRIPTION
1768 Newbury Twp June 23 5068 York Co. Ret. 16. 22 72. 61. 1.	5068	John Wussell March 1832 to Daniel Adams & others Jacob Cassel	200.	C. 22. 181 " " " 257	joining his other land Darby Corrick & others in Newbury Township York County.
Shrewsbury Twp York Co. Ret. 16. 115 1814	5069	John Dymmler to J. Bricker	100.	C. 16. 144	joining John Bowman Nicholas Shau ter & Henry Stillborn in Shrewsbury Township York Co.
Shrewsbury Twp York Co. Ret. 16. 17 April 1810	5070	Christian Eby to G. Rodbach	50.	C. 172. 226	joining his other land in Shrewsbury Township York County.
Fawn Twp York Co. Ret. 16. 14 March 1811	5071	James H. Ellland to Jonathan Atkins	300. 223. 278		joining Samuel Leper Benson Storrett & William Keller in Fawn Township York Co.
Chancellor Twp York Co. Ret. 16. 26 Aug. 1807	5072	Charles Bradshaw to the same	200. 86. 496		joining Thomas Morgan & his other land in Chancellor Twp York County.
Hopewell Twp York Co. Ret. 16. 14 April 1820	5073	John Smith to Henry Austin (in ad.)	100. 131. 110.	C. 11. 153 18. 9. 23	joining Samuel Smith & Edward Kulligan on the waters of Deer Creek in Hopewell Township York Co.
Huntington Twp Holmes Co.	5074	John Brandon	50.	D. 64. 24220	on the North side of the pine hill joining his other land & Archibald Hicks in Huntington Twp York County.
Hopewell Twp York Co. Ret. 16. 5 July 1809	5075	John Pain to B. Cleaver Pain	200.	C. 153. 283	joining John Allen Alexander Erighthon & It. Edgar in Hope well Township York Co.
Cadosus Twp York Co. Ret. 16. 26 July 1809	5076	George Keller to W. Healy	100.	D. 3. 205	joining his Warranted land Theobald Faltreter Jacob Barr and Ostrick Kunkel in Cadosus Township York Co.
Shrewsbury Twp York Co. Ret. 16. 15 Jan. 1823	5077	Michael Haugert to acct. of John Turner	200. 117. 72	C. 22. 139	for two pieces the first 100 acres joining John Heiler William Lockhart Charles Dehl & John McCabbin & the other 100 acres on the other side of M. Keffane & Charles Dehl in Shrewsbury Township York County.
	5078	Jacob Fickas	300.		on the lower spring branch under the shade mountains in Lack Twp Cumberland County.

WEST SIDE APPLICATIONS.

DATE	No.	APPLICANT	ACRES	CONTR. SURVEYS WATER COURSE	DESCRIPTION
176 Windsor Twp. York Co.	5457	Benedick Finck <i>(Lump of land in sec. 22, T. 11 N., R. 10 W., York Co.)</i>	150	D. 24, 271	Adjoining John Schultz Henry Bohn Geo. Shankab in Calm Township York Co.
Windsor Twp. York Co.	5458	Philip Young <i>(21st 20th Oct 1815 to Jacob Schell)</i>	100	C. 192, 278	Adjoining John Young Jacob Kammeling & Benjamin Sahler in Windsor Township York Co.
Windsor Twp. York Co.	5459	James McCrackin	300	D. 64, 270	On the head waters of Brier creek be- tween John Kewness & John Young in Windsor Township York Co.
Windsor Twp. York Co.	5460	James Patterson <i>(Pat. 1809 to J. Leland)</i>	200	C. 123, 140	Adjoining Conrad Foy in Windsor Township York Co.
Manchester Twp. York Co.	5461	Wm. Ramsdell <i>(Pat. 1795 Nov 1811 on 31st 1/2 of 1st to Frederick Dury)</i>	200	A. 89 237	Joining Jacob Bown, Frederick Ford- Lwin & George Welch in Manchester Town- ship York County improved about 3 miles.
Manhain Twp. York Co.	5462	Solomon Tupper <i>(Pat. 1807 July 1807 to D. D. D. (in al))</i>	27	B. 4 219, 220 & 251 22, 135	Adjoining Ludwig Solomon Miller Henry Wolf & Tobias Shier in Manheim Township York County.
Manhain Twp. York Co.	5463	Joseph Bolinger <i>(Pat. 1807 Oct 1804 on 1st 1/2 of 1st to Jacob Sh. Warner)</i>	75	D. 3, 100	Adjoin. Peter Fungunter Philip Kow & Kowm Lower in Manheim Township York County.
Manhain Twp. York Co.	5464	Geo. Alsop <i>(Pat. 1827 May 1827 to John H. Hinkle in tract 70)</i>	130	C. 90, 205	Joining Frederick Herring Jno. Riffley & Jacob Kowm in Manheim Township York County.
Hamilton Twp. Adams Co.	5465	Martin Long <i>(Pat. 1802 Oct 1802 to John Hoff, 18. 116. " " 13. March 1827. Frederick Rosten 18. 56. Pat. 1810 July 1810 - Samuel Miller et al, on 1st 1/2 of 1st)</i>	50	D. 13, 78 C. 11 208, C. 163-161 C. 163-150	Adjoining Daniel Grossgraw & Abra- ham Vanorsdeller in Berwick Town- ship York Co.
Manhain Twp. York Co.	5466	John Cox	50	D. 64, 271, 267, 269	Adjoining Peter Fungunter Christo- pher Albertin Kambis Lower & land sur- veyed for John Sufte in Manheim Township York Co.
"	5467	Robert Barnhill	300		In Tuscarora Valley bounded by Clement Kewat Robt Houston Jno. Beals & the Widow McKeahan.
Cedarus Twp. York Co.	5468	Henry Woodtsch <i>(Pat. 1809 May 1809 to Geo. Shornit (in al))</i>	50	C. 223, 232, 230	Joining his other land Jacob Shornit & Geo. Shornit in Cedarus Twp York County.
Beaver Twp. Snyder Co.	5469	Christiaan Schollenberger <i>(Pat. 1806 Feb 1806 to Henry Kuhn)</i>	150	C. 338	At a place called Pt. Pine swamp on Middle creek joining Capt. - Trout & H. K. about 14 miles from Susquehanna County Co.
"	5470	Leonard Dehl <i>(Pat. 1805 Dec 1805 to R. K. & C. R. K.)</i>	150	C. 127, 235	On the North side of Middle creek about 22 miles from Susquehanna County Co.

WEST SIDE APPLICATIONS.

DATE	No.	APPLICANT.	ACRES.	Copy Survey. Wassa Comm.	DESCRIPTION.
1761 March 9	3030	Gabriel Glenn	300.		By the Shade Mountain in Tassard valley joining John Statts and John Neachin Cumberland County.
Hamilton Top Franklin Co. 1761 Cumberland Co.	3031	Samuel Moore	100. D 55-171		Joining William Carter Patrick Burgin Samuel Moorhead and John Guffert in Hamilton Top Cumberland Co.
11 Newberry Top. York Co. Ret. 1767 12 th May 1796 to John Carrleton & Joseph Kelson in trust on 9 th of 10 th June 5.	3032	John Carrleton & Joseph Kelson in trust for the people called Quakers for meeting & Burial Yard	50. 6 98 291.		Joining Phillip Keros in Newberry Township York County.
Newberry Top. York Co. Ret. 1760 28 th Novr 1767 on 01 st of 27 th Oct last	3033	Daniel Bailey	150. C. 8. 102.		Joining Peter Neave & William Bennett in fishing brook in Newberry Top York County.
12	3034	Newcomb White	300.		Extending down the Valley to the narrows in little Woodcock Valley Cumberland County.
"	3035	James Brown	300.		Joining Ludwiger Dickerson in a ridge dividing the Waters of Standing Stone & little Woodcock Valley & a Mountain extending down the Valley Cumberland County.
"	3036	John Relfe	300.		Joining the land of ... & a ridge dividing the Waters and a mountain extending down the Valley in Cumberland County.
Hamilton Top York Co. Ret. 1765 1 st April 1776 for Godet Messner	3037	Peter Stumpf	200. C 112 277.		Joining Moses Lawson Jacob Haffner & the Provincial Line in Hamilton Town York County including an Iron proof made about 2 years ago by Jacob Koutz who sold to and being given Land surveyed to John Stoker by land of Benj ⁿ Blythe in the Waters of Robinsons Run in Cumberland Co.
On Hd. of Robinsons Run Foot of Tassard Mt. Bedford Co. Ret. 1762 24 th Jan'y 1789 to John Cannon Esq.	3038	Joseph Kungg	300. A 19 46		Joining Land surveyed to John Stoker by land of Benj ⁿ Blythe in the Waters of Robinsons Run in Cumberland Co.
On Hd. of Robinsons Run Foot of Tassard Mt. Then Cumberland Co. Bedford Ret. 1762 24 th Sept 1788 for Saml & Thalle	3039	Francis Dallen Junr	300. D. 16. 91		Joining Land which Joseph Kungg applied for on the Waters of Robinsons Run in Cumberland Co.
Fannett Top Cumberland Co. Ret. 1761 10 th May 1819 to Benj ⁿ & Eby	3040	Saml Moore	100. C 51. 188.		Joining John Elder James Moore and Daniel Elder on a branch of Tassard Creek in Fannett Top Cumberland Co.
Fannett Top Cumberland Co. Franklin	3041	James Moore	100. A 22 285		On same course as land joining Jack H ⁿ Skilton in Fannett Top Cumberland Co.
"	3042	John Latham & Keahn	300.		Joining & lying to the West of ... Hamilton ... Cumberland Co.

Appr. 5466
9th May 1769
to John Cox for
50 as.

in Manheim Town P.

Interference

56

Survey & Location

App^d. 5466

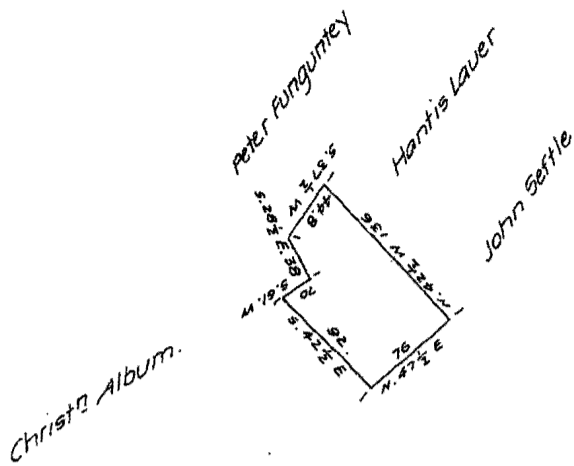
9th May 1769

to John Cox for

50 acres

in Mannheim Township

Fees \$600



Application-5466. 9th May 1769 granted to John Cox for 50 acres in Manheim Township.

In pursuance of the several acts of assembly directing the recovery of the principal and interest due to the Commonwealth from persons holding lands by virtue of locations or other office titles issued from or under the Proprietary Government and for other purposes. I have this day surveyed and located Application-5466 granted 9th May 1769 to John Cox for 50 acres in Manheim Township, on lands situate in Manheim Township aforesaid, and have found the Interferences as represented in the enclosed diagram. Witness my hand. November 29th, 1837

Jno. L. Gubernator

IN TESTIMONY that the above is a copy of the original remaining on file in the Department of Internal Affairs of Pennsylvania, made conformably to an Act of Assembly approved the 16th day of February, 1838, I have hereunto set my Hand and caused the Seal of said Department to be affixed at Harrisburg, this sixteenth day of September 1908

Nancy Howard
Secretary of Internal Affairs.

65as. & 80ps. & allow

John Cox

Draught

✓

York County

65as. 80ps & C.

John Cox

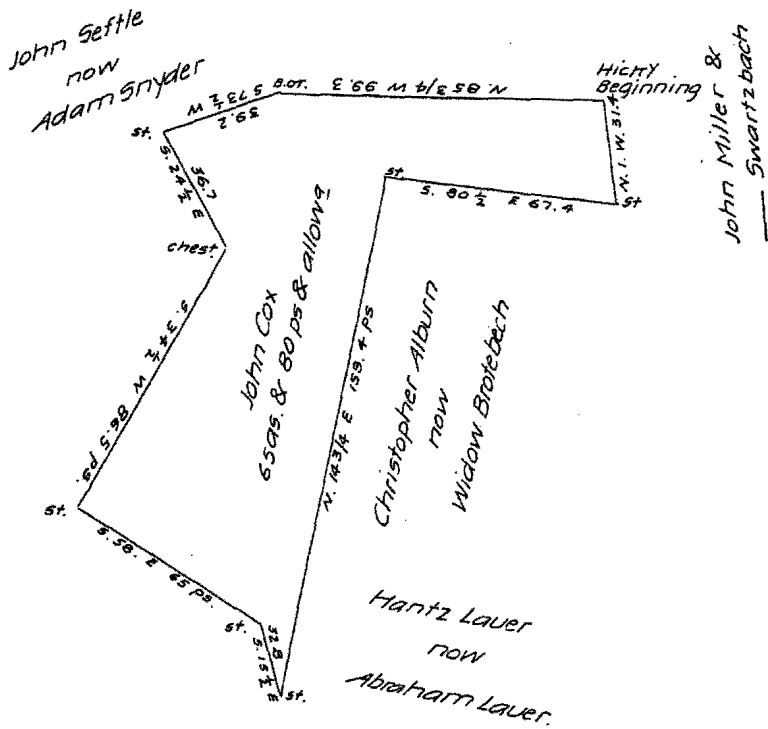
Draft & Report.

No. 5466.

Fees \$ 9.00

RECEIVED OF THE REGISTER OF DEEDS
FOR THE COUNTY OF YORK
THE SUM OF NINE DOLLARS
PAID BY JOHN COX
FOR DRAFT & REPORT
NO. 5466
JAN 30 1832

Rec'd 30 January 1832.



Situate in Manheim township York County Surveyed November the 2nd 1831 in pursuance of an Application No. 5466 dated the 9th day of May 1769 for 50 as granted to John Cox, the above tract of land is owned and in possession of Philip Futirman and is included in a patent granted to Francis Hirne dated the 5th day of August 1790. Inrolled in Patent Book No. 16, page 355 on Warrant dated the 29th day of June, 1785, granted to Francis Hirne, but no evidence of John Cox, the name of the office right ever being in possession or ever claimed it

Danl Small

Hirne's Wt not found

IN TESTIMONY that the above is a copy of the original remaining on file in the Department of Internal Affairs of Pennsylvania, made conformably to an Act of Assembly approved the 16th day of February, 1833, I have hereunto set my Hand and caused the Seal of said Department to be affixed at Harrisburg, this sixteenth day of September 1908

Nearmy Hoover
 Secretary of Internal Affairs.

No. 5065

York County
John Hussey
142nd 108th Street
50th St. Rm. 22
Ward of 21st Dist. to
Baker Brothers
92nd St. Rm. 22
on ward of this day to
Jacob Cassel

Fees \$ 6.00

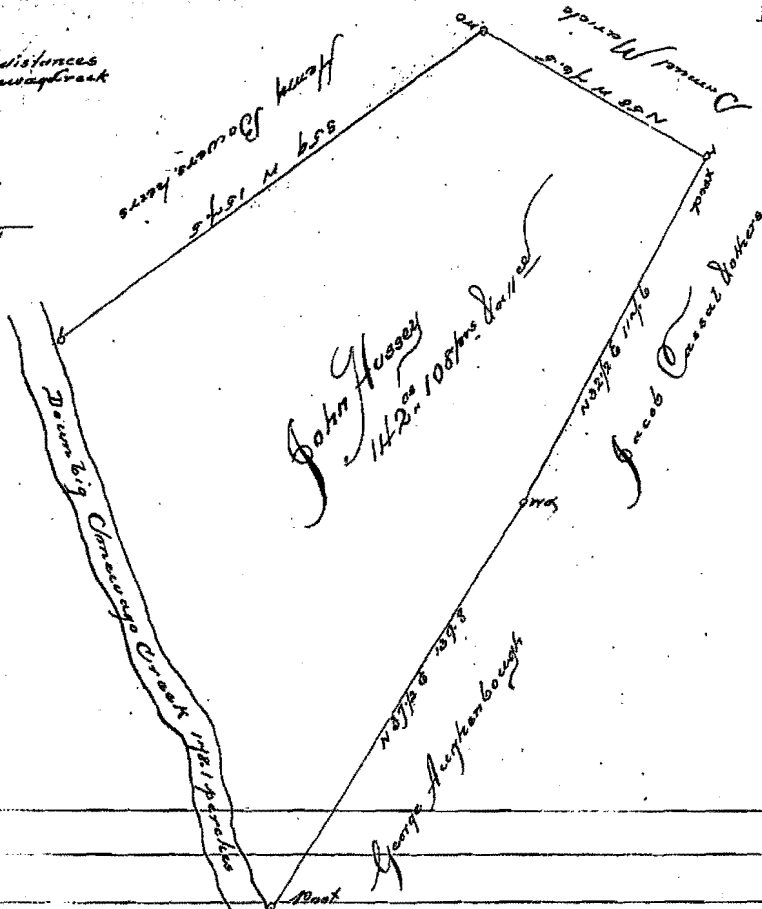
Recd 30 January 1832.
Jan 1 1832 Hand 1832

Date
order
book
entry
entry
order
book
order
order

IN TE

Courses & distances
of the Concession track

57	6	8
57 1/2	6	15
57 1/4	6	12
57 1/2	6	27
57 1/2	6	32 1/2
57	6	37 1/2
53 1/2	6	40
17 1/2		



Discharged Newbury Township York County, containing one hundred and forty two acres one hundred and eight perches and allowed of six per cent. Surveyed for contract and application of John Hussey for 200^{ac} No 5068, dated 23rd June 1768 owned by the heirs of Henry Bower deceased occupied by John Matthews - 20th December 1861 -
N.B. the heirs of Matthews Becker, dec'd own and occupy about 50^{ac} of this

Ben Small

To the
Board of the property

IN TESTIMONY that the above is a copy of the original remaining on file in the Department of Internal Affairs of Pennsylvania, made conformably to an Act of Assembly approved the 16th day of February, 1883, I have hereunto set my Hand and caused the Seal of said Department to be affixed at Harrisburg, this thirteenth day of April 1904

Isaac B. Pearson
Secretary of Internal Affairs.

N^o 3032

York C^o

Jⁿ^o Garretson & Joseph Hutton

In trust &c^o

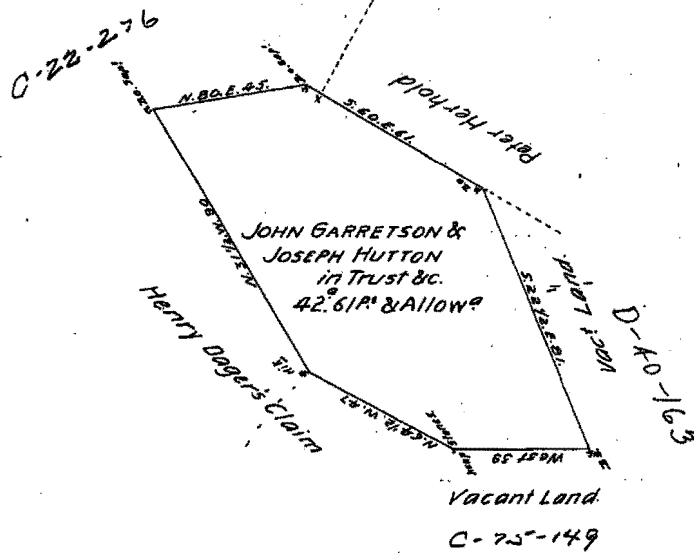
42^o 61^{ps}

Ret^d &c. 12th May 1796

to s^d-Garretson & Hutton

on W^t to Accept dated 10th

Inst-



By Virtue of an Application N^o 3032 dated the 11th day of March 1767. Surveyed the 10th day of April 1767. Unto John Garretson and Joseph Hutton, (in trust for the People Called Quakers, for a Meeting House and Burying Ground) the above described Tract of Land Situate on Newberry Township in the County of York. Containing Forty two acres and Sixty one perches and Allowance for Roads &c^o.

Chas^s Lukens, D.S.

To J^r Lukens Esq^t

S.G.

IN TESTIMONY that the above is a copy of the original remaining on file in the Department of Internal Affairs of Pennsylvania, made conformably to an Act of Assembly approved the 16th day of February, 1833, I have hereunto set my Hand and caused the Seal of said Department to be affixed at Harrisburg, this first day of November 1904.

James D. Brown
Secretary of Internal Affairs.

N^o 3844

York County

John Garretson

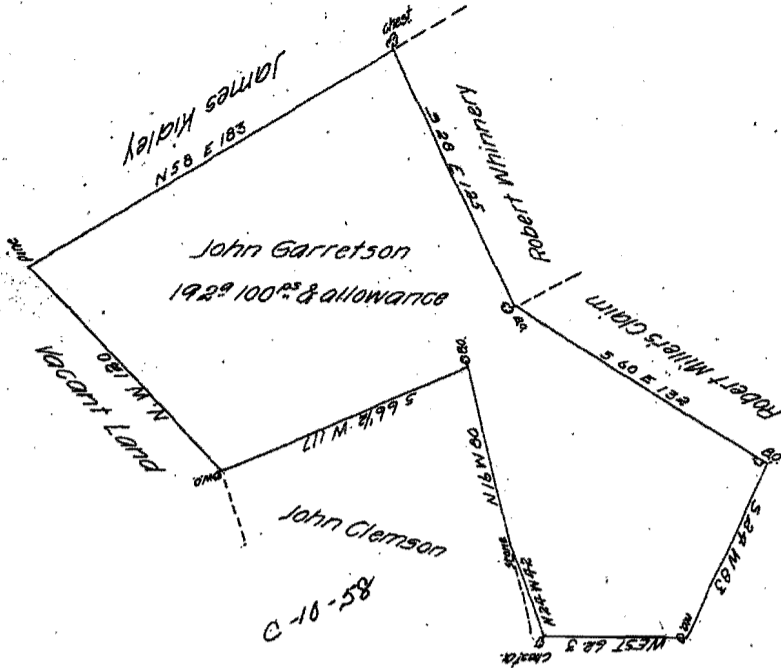
192^s 100^s & allowance

Rec^d & c^d 2^d Augt 1774

for Samuel Richards

Ticket P^r W^m Matthews

2/6 - paid



In pursuance of an application No. 3844 dated the 10th day of June 1767 there was surveyed the 29th day of March 1768 unto John Garretson the above described tract of land called Pokamoke situate in Newberry township in the County of York containing one hundred and ninety two acres and one hundred perches and allowance of 6 P cent To J^{rs} Lukens E 39° S 6. P^{ch} Lukens D. S.

IN TESTIMONY that the above is a copy of the original remaining on file in the Department of Internal Affairs of Pennsylvania, made conformably to an Act of Assembly approved the 16th day of February, 1833, I have hereunto set my Hand and caused the Seal of said Department to be affixed at Harrisburg, this seventeenth day of May 1906

Isaac B. Pearson
Secretary of Internal Affairs.